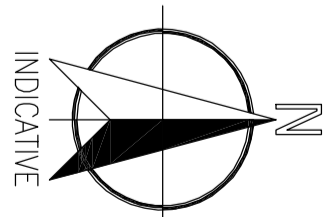


THIS DRAWING IS THE PROPERTY OF AGL SURVEYS LTD. COPYRIGHT IS RESERVED BY THEM AND THE DRAWING IS ISSUED ON THE CONDITION THAT IT IS NOT COPIED EITHER IN WHOLE OR IN PART WITHOUT THE CONSENT OF AGL SURVEYS LTD.

NOTES:

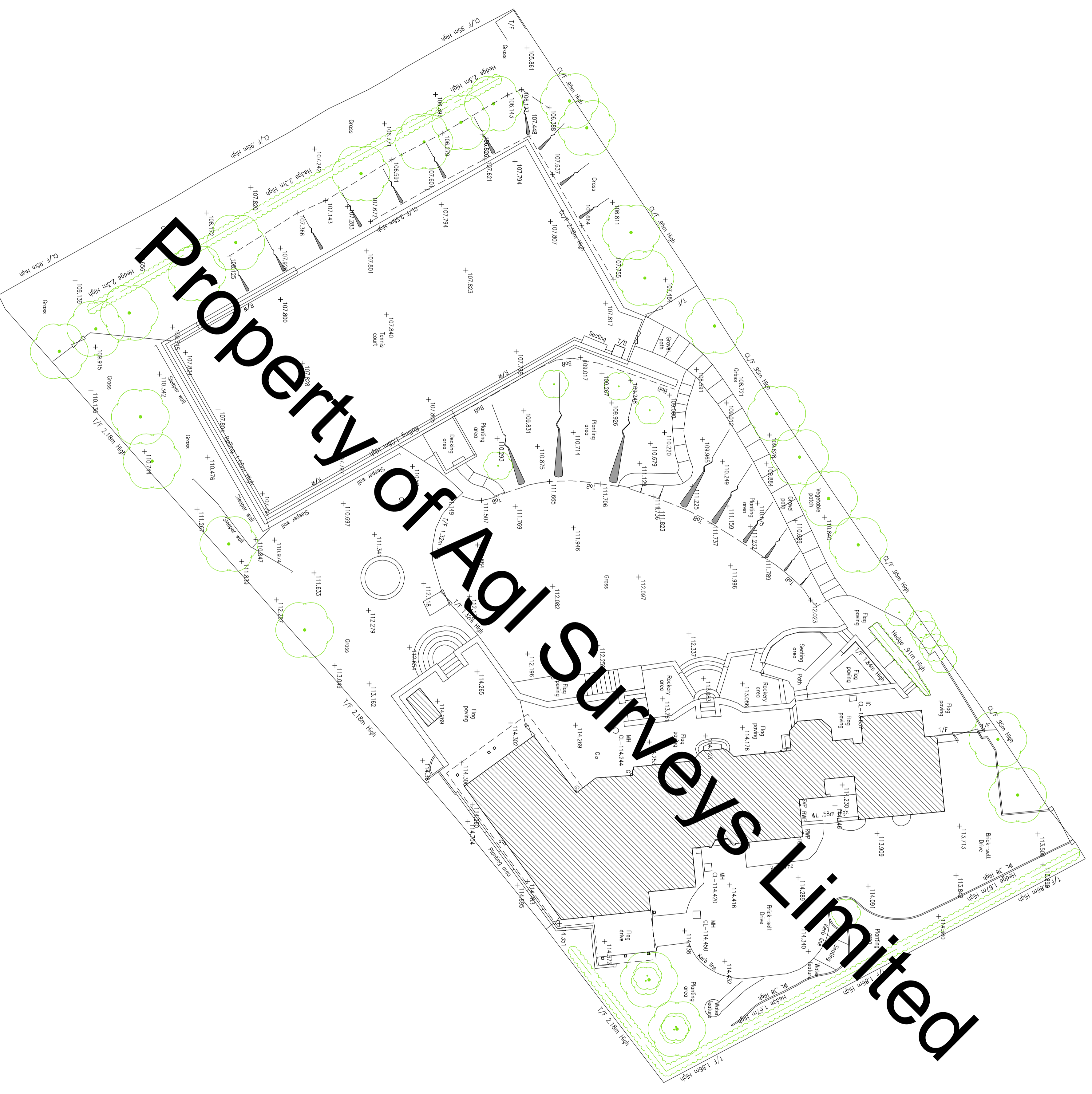
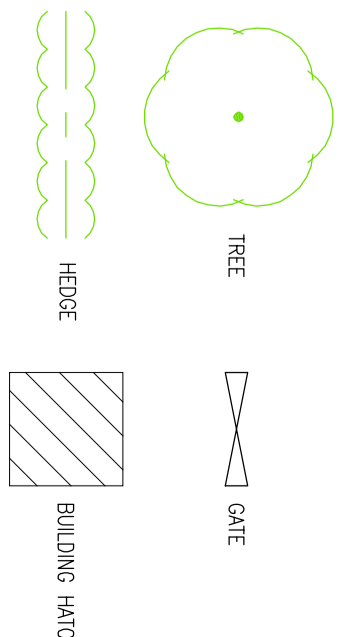
- NO DIMENSIONS TO BE SCALED FROM THIS DRAWING
- ALL DIMENSIONS TO BE CHECKED ON SITE BEFORE COMMENCING WORK
- TREES ARE INTENDED FOR INDICATIVE PURPOSE ONLY
- LEVELS SHOWN ARE TO OS93B8
- ALL LEVELS ON KERB LINE ARE CHANNEL LEVELS UNLESS STATED OTHERWISE



SURVEY LEGEND

AC	ACCESS COVER	UP	LAMP POST
AO	ASPHALT	MH	MANHOLE COVER
BN	BOLLARD	MP	MANHOLE POINT
BR	BRICK	MS	METAL SIGN
BT	TELECOM COVER	RE	ROOFING EYE
BT	TELECOM COVER	RO	ROAD GULLY
CC	CONCRETE	RWP	RAIN WATER PIPE
CC	DRAINAGE CHANNEL	SP	SON POST
CK	DRIVE KERB	SP	SOIL VENT PIPE
ER	EXTERNAL ROAD	TL	TACTILE LIGHT
EH	FIRE HYDRANT	TR	TACTILE RAINING SURFS
CV	OS VALVE	UNL	UNABLE TO LIFT
C	INSPECTION COVER		
HI	HEIGHT INFORMATION		
CL	CORN LEVEL	RH	RIDGE HEIGHT
EL	EDGE HEIGHT	S	SPOT LEVEL
FL	INTERIOR FLOOR LEVEL	WL	WATER LEVEL
L	LOWEST LEVEL		
FENCING / WALLS			
BT/F	BORN TOP FENCE	RW	RETAINING WALL
CL/F	CHAIN LINK FENCE	T/F	TIMBER FENCE
CM	CONCRETE WALL	TP/F	TIMBER PANEL FENCE
W/F	MESH FENCE	WL	WALL
P/F	PANCOSE FENCE		

SYMBOLS



REV	DATE	AMENDMENTS	DRAWN

AGL Surveys Ltd.

4 Victoria Garage Drive
 Mabley
 12377 BNV
 Tel: 0113 2539510
 Fax: 0113 2539510
 Email: info@agl-surveys.co.uk
 Website: www.agl-surveys.co.uk

CLIENT

PROJECT
 03 CHURCH LANE
 CAMPHORNE
 BARNSELEY
 S75 4DW

TITLE
 TOPOGRAPHICAL SITE SURVEY

DRAWN	ALL	CHECKED	AS/LEACH	DATE	13.11.2009
SCALE	PROJECT NO	DRAWING NO	REVISION		
1:200		11001			